

RESOLUTION NO. 2019-11

A RESOLUTION OF THE CITY COUNCIL OF THE CITY OF WEST COVINA, CALIFORNIA, APPROVING FINAL PARCEL MAP NO. 74787 LOCATED AT 845 S. SUNKIST AVENUE (SILVERADO PROPERTY GROUP, LLC)

WHEREAS, there has been submitted to the City Council by the owner and subdivider thereof, a final subdivision map of Parcel Map No. 74787 which has been approved by the Planning Commission and the City Engineer.

NOW, THEREFORE, THE CITY COUNCIL OF THE CITY OF WEST COVINA DOES HERBY RESOLVE, DETERMINE, AND ORDER AS FOLLOWS:

SECTION 1. That the final subdivision map of Parcel Map No. 74787 has been submitted to the City Council and the same is hereby approved.

SECTION 2. That the proper officers of the City of West Covina are hereby authorized and instructed to execute said final map on behalf of the City.

SECTION 3. That, as determined by the City Council, Parcel Map No. 74787 is consistent with the General Plan of the City of West Covina and the Specific Plan as adopted for the area.

SECTION 4. That Parcel Map No. 74787 will not unreasonably interfere with the free and complete exercise of public utilities.


SECTION 5. That the City Clerk shall certify to the adoption of this resolution.

SECTION 6. That the City Clerk shall transmit a certified copy of this resolution to utility companies.

PASSED, APPROVED AND ADOPTED this 5th day of March 2019.


Lloyd Johnson
Mayor

APPROVED AS TO FORM



Scott E. Porter
City Attorney

ATTEST




Carrie Gallagher
Assistant City Clerk




I, HEREBY CERTIFY that the foregoing resolution was duly adopted by the City Council of the City of West Covina, California, at a regular meeting thereof on the 5th day of March 2019, by the following vote of City Council:

AYES: Castellanos, Shewmaker, Lopez-Viado, Wu, Johnson
NOES: None
ABSENT: None
ABSTAIN: None



Carrie Gallagher
Assistant City Clerk



PROPOSED PARCEL MAP NO. 74787

SAN BERNARDINO FRWY - I10

GARVEY AVENUE NORTH

GARVEY AVENUE SOUTH

CAMERON

